










START/FINISH: Notcutts Garden Centre, TW18 2SF

Distance: 10 miles

- 1** Turn right out of the entrance of **Notcutts Garden Centre** on **Staines Road**, going ahead at the mini roundabout to pass **The Retreat** on your right.
- 2** Turn left into **Wheatsheaf Lane**, soon passing the home of **Staines Town FC** on the left. Continue straight ahead, ignoring turnings, for 800m until reaching the towpath of the River Thames.
- 3** Turn right along the towpath to pass under the railway bridge after 1200m.
- 4** Take the segregated cycle path at the front of the **Thames Lodge Hotel** before turning left before Riverside Car Park back to the Thames. Follow the river towards **Staines Bridge** before turning right at the 'Origami Swans' statue to the front of the **Old Town Hall**.
- 5** Continue ahead to the road to turn left towards and pass over **Staines Bridge** (on the cycle way). At the end of the bridge railings turn left into **The Hythe** and follow the road to pass **The Boleyn Hotel** on the right and reach **Chertsey Lane (A320)**.
- 6** Turn right and immediately take the turning on the left into **Pinetrees Commercial Estate** (or use the crossing just to your right). Continue ahead towards the railway line and turn left through the car park where you will find an underpass on the right. Dismount and go through the underpass.
- 7** After the underpass turn left and immediately right into **Wapshott Road**. At the end, turn right at the T-junction, to **St. Paul's Road** and follow to the church. Turn left on **Thorpe Road** (shared cycle way) and continue ahead at the first roundabout onto **Thorpe Lea Road**. At the next roundabout, by the **Petrol Station**, take the second exit, still on **Thorpe Lea Road**.
- 8** At the next roundabout turn left onto **Thorpe Lea Road (B388)** and follow this for 2400m to the next roundabout where you take the first exit into **Green Road** (later becomes **Village Road**). Continue to **The Red Lion PH** on the left and here turn right into **Coldharbour Lane**.
- 9** Look out for **St. Mary's Medieval Church** on the right (worth a visit) and at the roundabout just afterwards continue ahead through the width restriction. At the next roundabout take the first exit (**Norlands Lane**) and continue to **Chertsey Lane**. Take the crossing to the cycle way opposite and turn right to the roundabout at the **Thorpe Park** entrance.
- 10** Continue along the **A320 Chertsey Lane/Staines Rd** for 1km, passing over the **M3** and then take the next left down **St. Ann's Rd**.
- 11** At **Abbeyfields Recreation Ground** continue to follow **St Ann's Rd** as it turns sharp right (becoming **Staines Lane**) and shortly after turn left into **Colonel's Lane**. After 150m you will reach the junction with **Abbey Green**.
- 12** Turn right onto **Abbey Green** and continue until reaching the cottage on the right (**Manor Farm Cottages**). After the cottage, turn right with care and follow the footpath to meet **Willow Walk**, which you then follow to **Bridge Road**.
- 13** Turn left on **Bridge Road** and continue to **Chertsey Bridge**. Cross the bridge and immediately turn left on **Thames Side**, with **The Kingfisher PH** on your right. Pass **Chertsey Lock** and continue with the Thames on your left for 2600m, initially on road but later on the unmade towpath, (marked **Thames Path**) ignoring the right turn at the local shops.
- 14** When the unmade towpath becomes road again, turn right on **Beech Tree Lane**. At the end turn left onto **Staines Road** and continue back to the **Notcutts Garden Centre** entrance.



- KEY**
-  Cycle route
 -  Crossing
 -  Cyclists dismount
 -  Traffic lights
 -  Car park
 -  Lock
 -  See overleaf for written description